



Department
for Transport

Road Traffic Regulation Act 1984

Sections 64 and 65

Authorisation of traffic signs and special directions

Accessible transcript

Secretary of State for Transport's traffic authorisation of traffic signs for the purpose of reducing vehicle speeds in Chaldon Road, Caterham, for which Surrey County Council is the traffic authority.

The following pages contain a copy of the text from the Secretary of State for Transport's traffic authorisation regarding the above traffic signs.

A scanned copy of the signed authorisation and supporting documents from the application are appended to this letter. The supporting material is submitted to the Department for Transport by a third party. You should refer to the party involved for accessible copies of the supporting material.



HIGHWAYS ACT 1980 – SECTION 90
AUTHORISATION OF ROAD HUMPS

The Secretary of State for Transport, in exercise of her powers under Section 90 of the Highways Act 1980, and of all other powers enabling her in that behalf, for the purpose of reducing vehicle speeds in Chaldon Road, Caterham, for which Surrey County Council is the traffic authority, hereby:-

1. authorises the placing upon a road hump, at or within 5 metres of the site shown schematically on the attached plan numbered GT50/160/0035-1, of a signal-controlled pedestrian facility (hereinafter referred to as “the authorised crossing”) as defined within Schedule 1 of the Traffic Signs Regulations and General Directions 2016 (Part 1 of S.I. 2016/362, “the 2016 Regulations”) and conforming as to size, colour and character with that shown on the attached plan numbered GT50/160/0035-2; and
2. directs, without prejudice to any statutory provision to the like effect, that it is a condition of this authorisation that the placing of the authorised crossing at or near the said site shall continue to have effect only until such day as may be appointed by one month’s notice given by the Secretary of State in writing to the traffic authority for the removal or alteration of the authorised hump, and on that day the said authorisation shall, without prejudice to the giving of any further authorisation or direction, cease to have effect.

The provisions of the Highways (Road Humps) Regulations 1999 shall apply to the road hump and the authorised crossing, save that an imaginary line along the centre of each hump from one side of the road to the other need not be in the same position as an imaginary line along the centre of the limits of the crossing from one side of the road to the other as shown in the diagram in Schedule 14, Part 2, Item 51 of the 2016 Regulations.



The provisions of Regulations 5, 7, 9, 10 and 11 of the 2016 Regulations shall apply to the authorised crossing in the same manner as they apply to the marking shown in the diagram in Schedule 14, Part 2, Item 51 of those Regulations.

The provisions of Schedule 14, Part 2, Item 55, Columns 3, 4 and 6 of the 2016 Regulations shall apply to the authorised crossing.

Dated *19 January 2026*

Signed by authority of the Secretary of State

.....
A Delegated Official of the Department for Transport



Department
for Transport

SCANNED AUTHORISATION AND SUPPORTING DOCUMENTS FOLLOW



HIGHWAYS ACT 1980 – SECTION 90
AUTHORISATION OF ROAD HUMPS

The Secretary of State for Transport, in exercise of her powers under Section 90 of the Highways Act 1980, and of all other powers enabling her in that behalf, for the purpose of reducing vehicle speeds in Chaldon Road, Caterham, for which Surrey County Council is the traffic authority, hereby:-

1. authorises the placing upon a road hump, at or within 5 metres of the site shown schematically on the attached plan numbered GT50/160/0035-1, of a signal-controlled pedestrian facility (hereinafter referred to as “the authorised crossing”) as defined within Schedule 1 of the Traffic Signs Regulations and General Directions 2016 (Part 1 of S.I. 2016/362, “the 2016 Regulations”) and conforming as to size, colour and character with that shown on the attached plan numbered GT50/160/0035-2; and
2. directs, without prejudice to any statutory provision to the like effect, that it is a condition of this authorisation that the placing of the authorised crossing at or near the said site shall continue to have effect only until such day as may be appointed by one month's notice given by the Secretary of State in writing to the traffic authority for the removal or alteration of the authorised hump, and on that day the said authorisation shall, without prejudice to the giving of any further authorisation or direction, cease to have effect.

The provisions of the Highways (Road Humps) Regulations 1999 shall apply to the road hump and the authorised crossing, save that an imaginary line along the centre of each hump from one side of the road to the other need not be in the same position as an imaginary line along the centre of the limits of the crossing from one side of the road to the other as shown in the diagram in Schedule 14, Part 2, Item 51 of the 2016 Regulations.



Department
for Transport


GT50/160/0035

The provisions of Regulations 5, 7, 9, 10 and 11 of the 2016 Regulations shall apply to the authorised crossing in the same manner as they apply to the marking shown in the diagram in Schedule 14, Part 2, Item 51 of those Regulations.

The provisions of Schedule 14, Part 2, Item 55, Columns 3, 4 and 6 of the 2016 Regulations shall apply to the authorised crossing.

Dated *19 January 2026*

Signed by authority of the Secretary of State



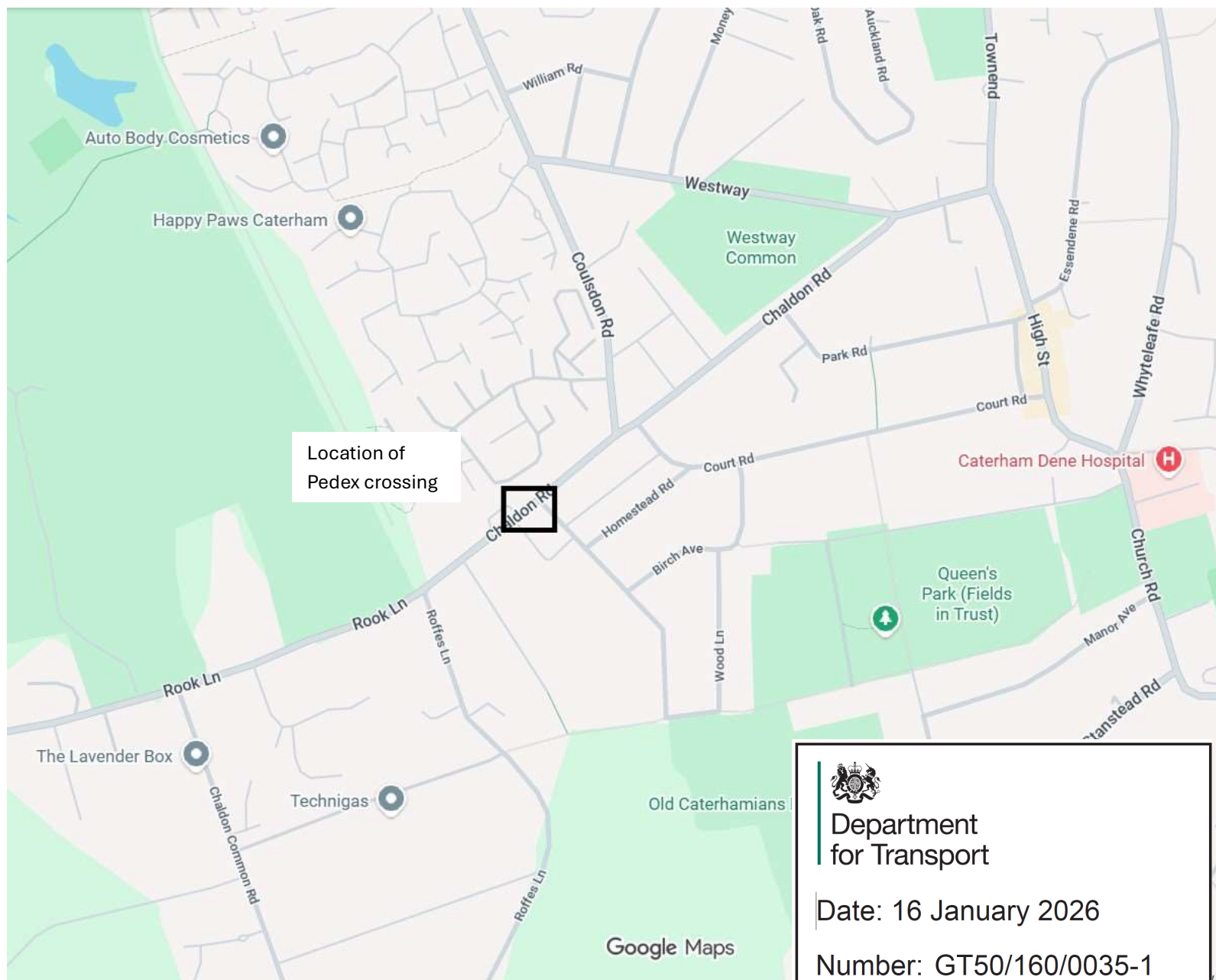
A Delegated Official of the Department for Transport

CERTIFIED TRUE COPY



Department
for Transport

Date:
20/01/2026

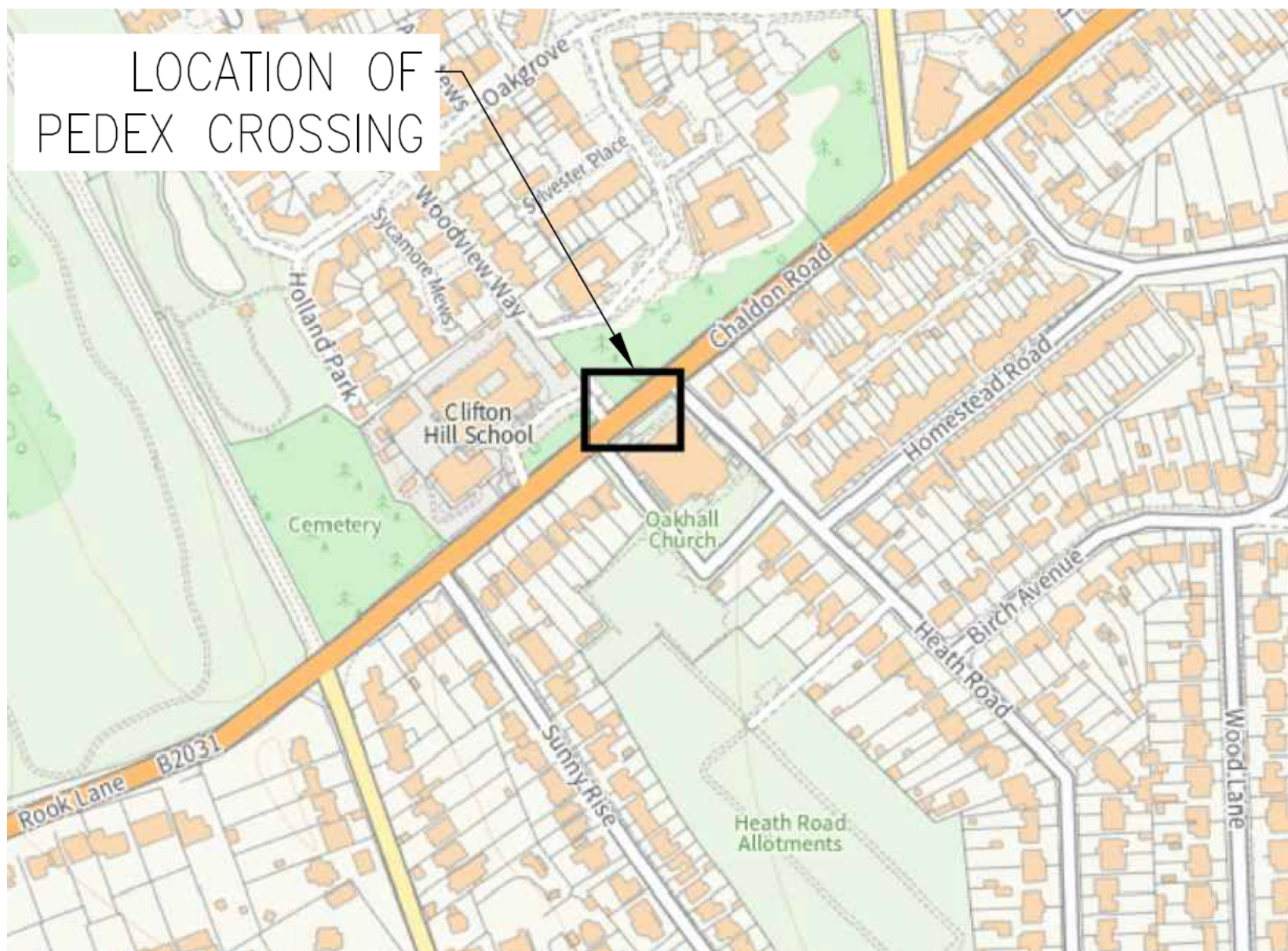


Department
for Transport

Date: 16 January 2026

Number: GT50/160/0035-1

LOCATION OF
PEDEX CROSSING





Department
for Transport

Date: 16 January 2026

Number: GT50/160/0035-2

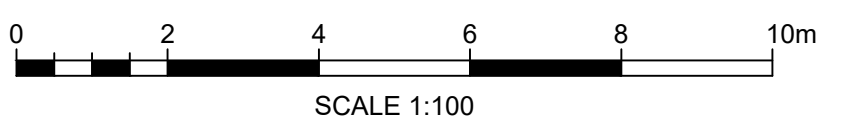
CENTRE OF PROPOSED SIGNALISED
CONTROLLED CROSSING TO BE
LOCATED 22.8m SOUTH WEST FROM
THE CENTRE OF THE JUNCTION WITH
HEATH ROAD

CLIFTON HILL SCHOOL

No. 179

HEATH ROAD

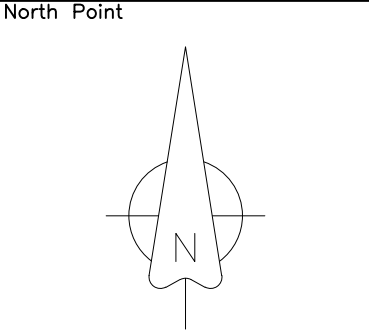
OAKHALL CHURCH



PLAN
SCALE 1:100

NOTES:
1. DO NOT SCALE FROM THIS DRAWING. USE FIGURED DIMENSIONS ONLY.

Rev.	Description	Drwn	Chkd	Appr	Date
A	LOCATION PLAN REMOVED, ROAD SURFACING ADDED, ROAD MARKINGS COLOUR REVISED.	LP	JY	JY	14/01/2026
B	CROSSING DIMENSIONS ADDED	LP	JY	JY	15/01/2026



*Based upon the Ordnance Survey mapping with the permission of the Controller of Her Majesty's Stationery Office © Crown copyright [and database rights] 2025 OS AC000081371. Unauthorised reproduction infringes Crown copyright and may lead to prosecution or civil proceedings.

Drawn by. LP	Checked by. JY	Approved by. DS
Drawn date. January 2026	Checked date. 13/01/2026	Approved date. 13/01/2026

Project Title. RSoS CLIFTON HILL SCHOOL RAISED PEDESTRIAN CONTROLLED CROSSING
Drawing Title. PROPOSED PEDEX CROSSING

Scale.
AS SHOWN @ A1

Drawing units.
METRES

Project No. PC1507
Drawing No. PC1507-TR0-02
Revision. B
Classification. PRESENTATION

