



Department  
for Transport

## Road Traffic Regulation Act 1984 Sections 64 and 65

### Authorisation of traffic signs and special directions

#### Accessible transcript

Secretary of State for Transport's traffic authorisation of traffic signs for the purpose of reducing vehicle speeds in Neptune Road, Lemington, Newcastle Upon Tyne for which Newcastle City Council is the traffic authority.

The following pages contain a copy of the text from the Secretary of State for Transport's traffic authorisation regarding the above traffic signs.

A scanned copy of the signed authorisation and supporting documents from the application are appended to this letter. The supporting material is submitted to the Department for Transport by a third party. You should refer to the party involved for accessible copies of the supporting material.



**HIGHWAYS ACT 1980 – SECTION 90  
AUTHORISATION OF ROAD HUMPS**

The Secretary of State for Transport, in exercise of her powers under Section 90 of the Highways Act 1980, and of all other powers enabling her in that behalf, for the purpose of reducing vehicle speeds in Neptune Road, Lemington, Newcastle Upon Tyne for which Newcastle City Council is the traffic authority, hereby:-

1. authorises the placing upon a road hump, at or within 5 metres of the site shown schematically on the attached plan numbered GT50/106/0025-1 of a parallel crossing (hereinafter referred to as “the authorised crossing”) as defined within Schedule 1 of the Traffic Signs Regulations and General Directions 2016 (S.I. 2016/362, “the 2016 Regulations”) and conforming as to size, colour and character with that shown on the attached plan numbered GT50/106/0025-2; and
2. directs that the provisions of Schedule 14, Part 2, Item 53, Columns 4 and 5 of the 2016 Regulations shall apply to the authorised crossing; and
3. directs, without prejudice to any statutory provision to the like effect, that it is a condition of this authorisation that the placing of the authorised crossing at or near the said site shall continue to have effect only until such day as may be appointed by one month’s notice given by the Secretary of State in writing to the traffic authority for the removal or alteration of the authorised hump, and on that day the said authorisation shall, without prejudice to the giving of any further authorisation or direction, cease to have effect.

The provisions of the Highways (Road Humps) Regulations 1999 shall apply to the road hump and the authorised crossing, save that an imaginary line along the centre of each hump from one side of the road to the other need not be in the same position as an imaginary line along the centre of the limits of the crossing from one side of the road to the other as shown in the diagram in Schedule 14, Part 2, Item 53 of the 2016 Regulations.



Department  
for Transport

GT50/106/0025

The provisions of Regulations 5, 7, 9, 10 and 11 of the 2016 Regulations shall apply to the authorised crossing in the same manner as they apply to the marking shown in the diagram in Schedule 14, Part 2, Item 53 of those Regulations.

Dated *05 May 2026*

Signed by authority of the Secretary of State

.....  
A Delegated Official of the Department for Transport



Department  
for Transport

**SCANNED  
AUTHORISATION  
AND SUPPORTING  
DOCUMENTS  
FOLLOW**



**HIGHWAYS ACT 1980 – SECTION 90  
AUTHORISATION OF ROAD HUMPS**

The Secretary of State for Transport, in exercise of her powers under Section 90 of the Highways Act 1980, and of all other powers enabling her in that behalf, for the purpose of reducing vehicle speeds in Neptune Road, Lemington, Newcastle Upon Tyne for which Newcastle City Council is the traffic authority, hereby:-

1. authorises the placing upon a road hump, at or within 5 metres of the site shown schematically on the attached plan numbered GT50/106/0025-1 of a parallel crossing (hereinafter referred to as “the authorised crossing”) as defined within Schedule 1 of the Traffic Signs Regulations and General Directions 2016 (S.I. 2016/362, “the 2016 Regulations”) and conforming as to size, colour and character with that shown on the attached plan numbered GT50/106/0025-2; and
2. directs that the provisions of Schedule 14, Part 2, Item 53, Columns 4 and 5 of the 2016 Regulations shall apply to the authorised crossing; and
3. directs, without prejudice to any statutory provision to the like effect, that it is a condition of this authorisation that the placing of the authorised crossing at or near the said site shall continue to have effect only until such day as may be appointed by one month’s notice given by the Secretary of State in writing to the traffic authority for the removal or alteration of the authorised hump, and on that day the said authorisation shall, without prejudice to the giving of any further authorisation or direction, cease to have effect.

The provisions of the Highways (Road Humps) Regulations 1999 shall apply to the road hump and the authorised crossing, save that an imaginary line along the centre of each hump from one side of the road to the other need not be in the same position as an imaginary line along the centre of the limits of the crossing from one side of the road to the other as shown in the diagram in Schedule 14, Part 2, Item 53 of the 2016 Regulations.



Department  
for Transport

GT50/106/0025


The provisions of Regulations 5, 7, 9, 10 and 11 of the 2016 Regulations shall apply to the authorised crossing in the same manner as they apply to the marking shown in the diagram in Schedule 14, Part 2, Item 53 of those Regulations.

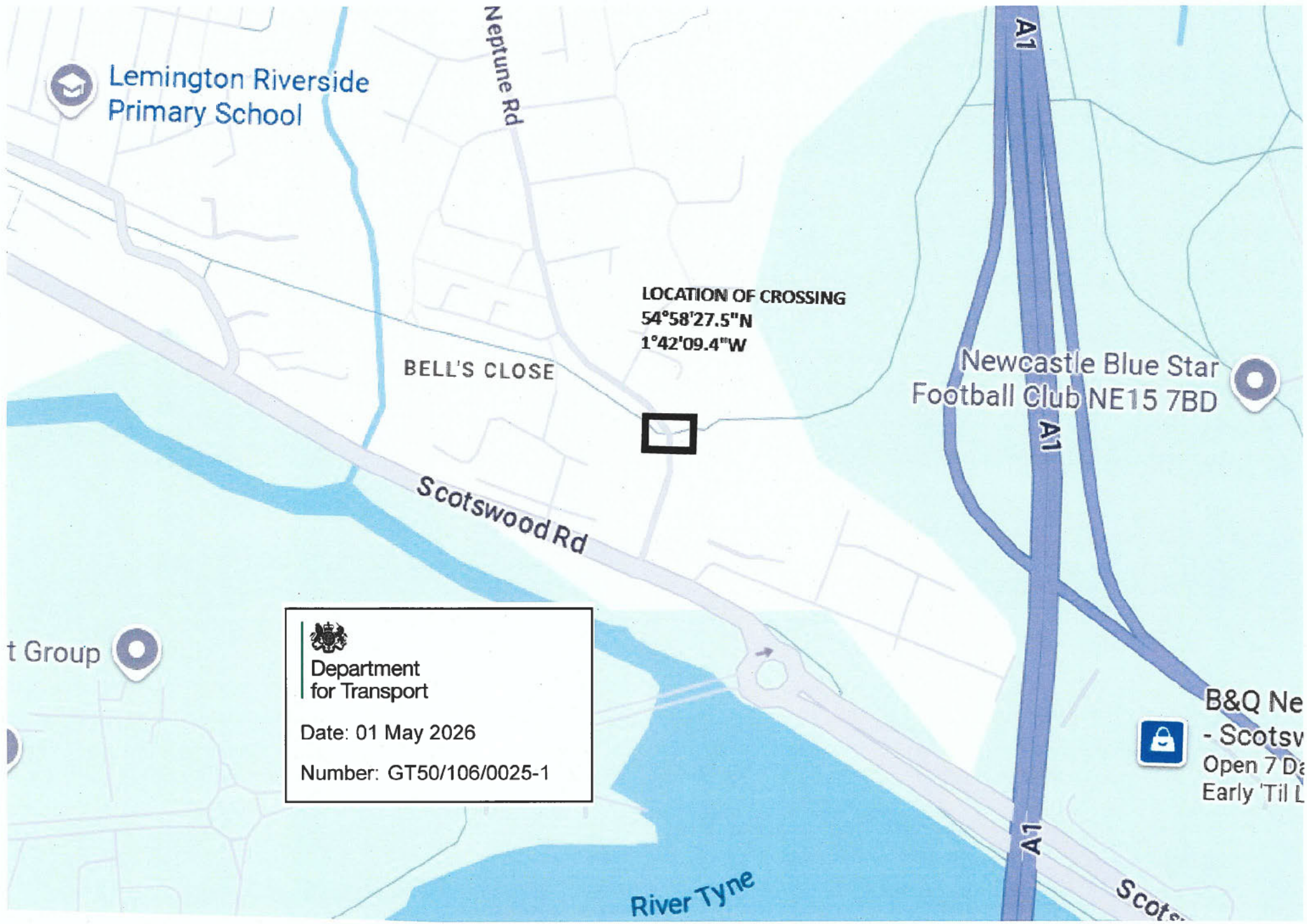
Dated *05 May 2026*

Signed by authority of the Secretary of State



.....  
A Delegated Official of the Department for Transport



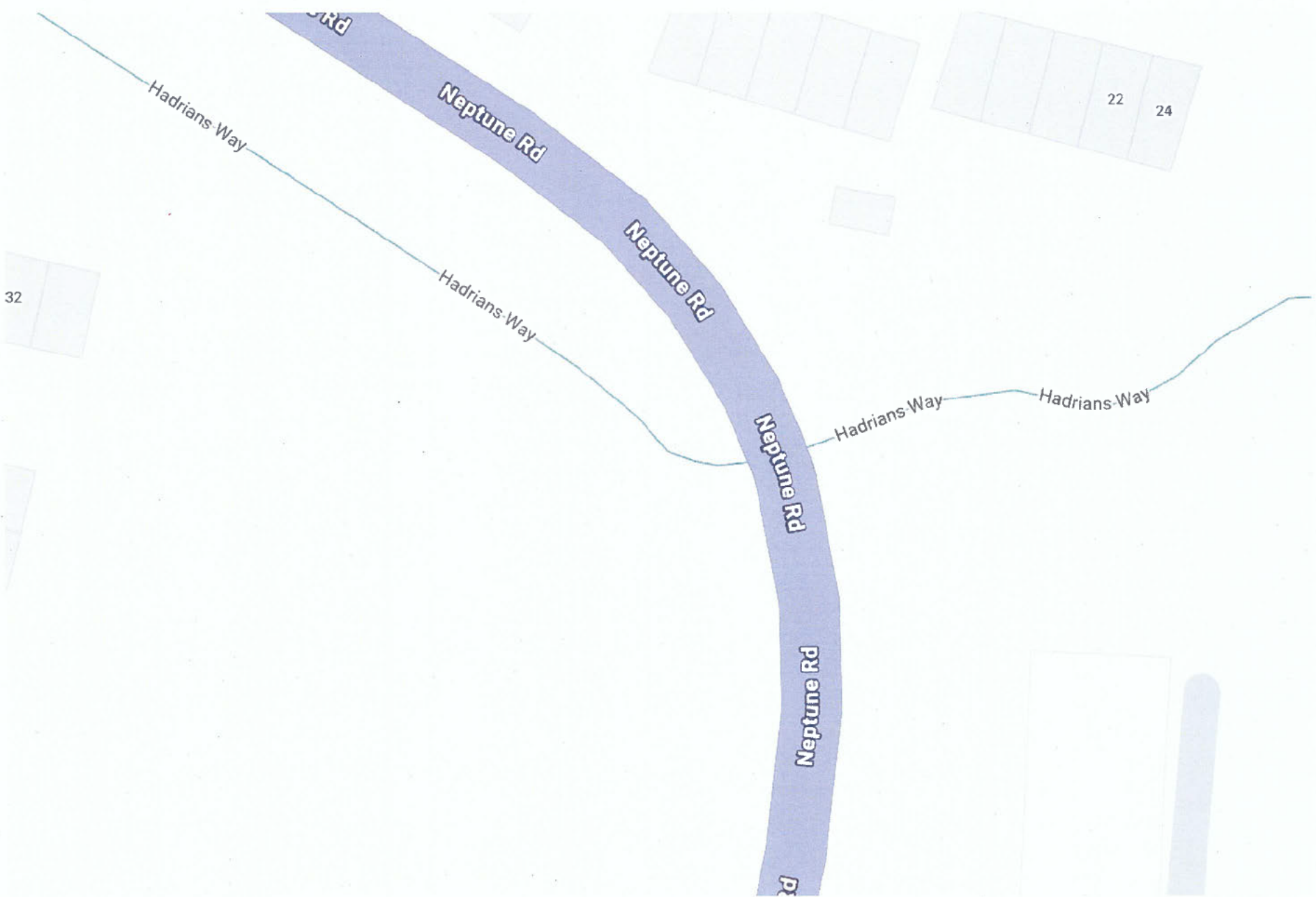


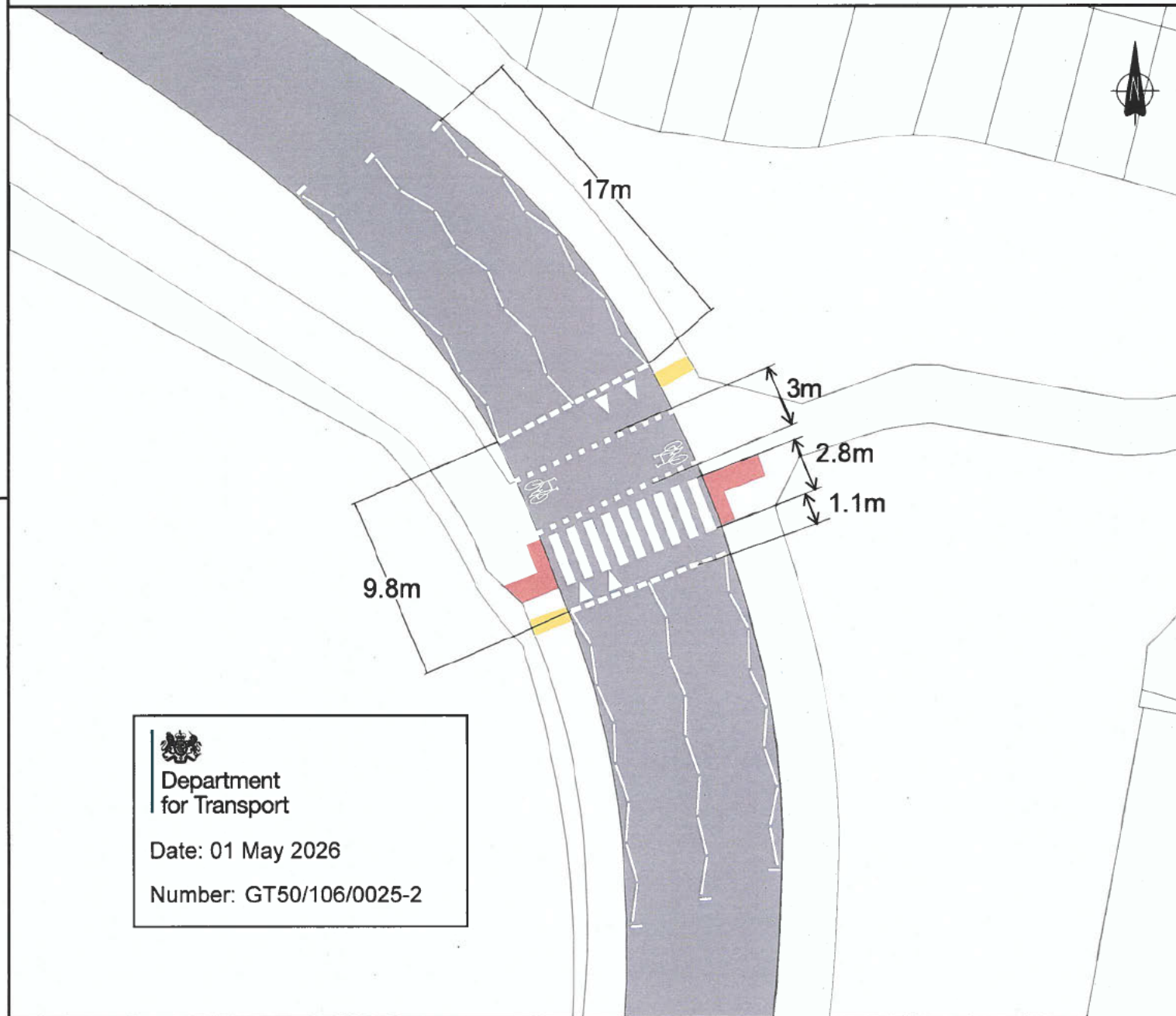
LOCATION OF CROSSING  
54°58'27.5"N  
1°42'09.4"W

  
Department  
for Transport  
Date: 01 May 2026  
Number: GT50/106/0025-1



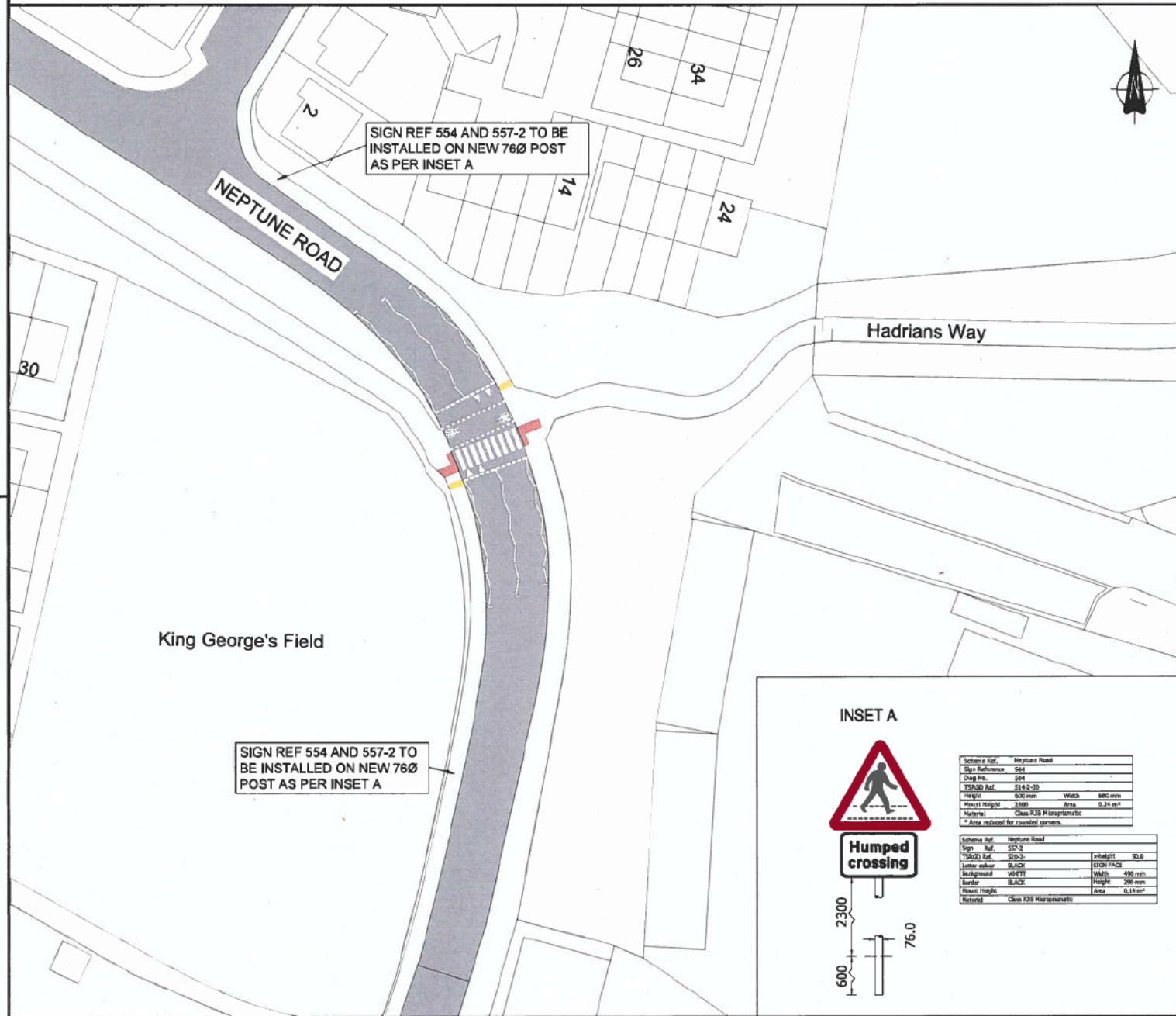
B&Q Ne  
- Scotsv  
Open 7 D  
Early 'Til L





Notes			
Rev.	Description	Date	By
Engineering Consultancy Services Transport Division Investment and Growth Directorate Civic Centre, Barras Bridge Newcastle upon Tyne NE1 8QH Phone 0191 2787878 Web: www.newcastle.gov.uk			
PAMELA HOLMES ASSISTANT DIRECTOR OF TRANSPORT			
Project <b>NEPTUNE ROAD                  LEMINGTON</b>			
Drawing Title <b>PROPOSED PARALLEL                  ZEBRA CROSSING</b>			
Status INFO.			
Scale	Date	FEB 26	
1:200	Drawn	ML	
	Checked	LB	
	Approved	PH	
	Original Size	A3	
Drawing No. <b>T.N112.N004.1</b>			Revision

**Department  
 for Transport**  
 Date: 01 May 2026  
 Number: GT50/106/0025-2

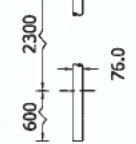


Notes			
Rev.	Description	Date	By
Engineering Consultancy Services Transport Division Investment and Growth Directorate Civic Centre, Barras Bridge Newcastle upon Tyne NE1 8QH Phone 0191 2787878 Web: www.newcastle.gov.uk			
PAMELA HOLMES ASSISTANT DIRECTOR OF TRANSPORT			
Project NEPTUNE ROAD LEMINGTON			
Drawing Title PROPOSED PARALLEL ZEBRA CROSSING			
Status INFO.			
Scale 1:500		Date FEB 26 Drawn ML Checked LB Approved PH Original Size A3	
Drawing No. T.N112.N004			Revision

INSET A



**Humped crossing**



Scheme Ref.	Neptune Road
Sign Reference	554
Obj No.	504
TSRSD Ref.	514-2-30
Height	600 mm
Mount Height	3000
Area	0.24 m <sup>2</sup>
Material	Class R30 Fluorescent
* Area required for rounded corners.	

Scheme Ref.	Neptune Road
Sign Ref.	SD-2
TSRSD Ref.	SD-2
Letter colour	BLACK
Background	WHITE
Border	BLACK
Mount Height	200 mm
Material	Class R30 Fluorescent